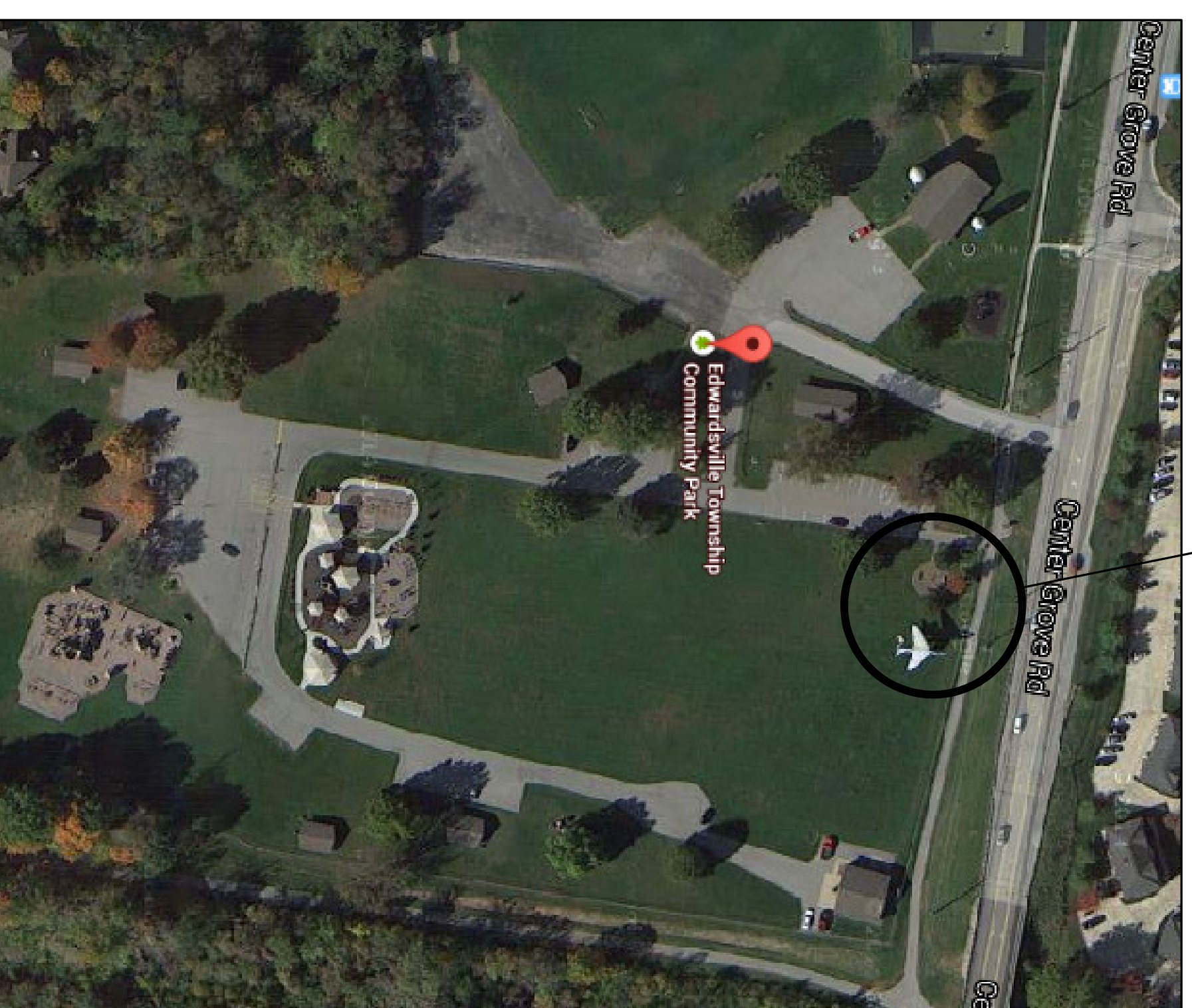


PROJECT LOCATION

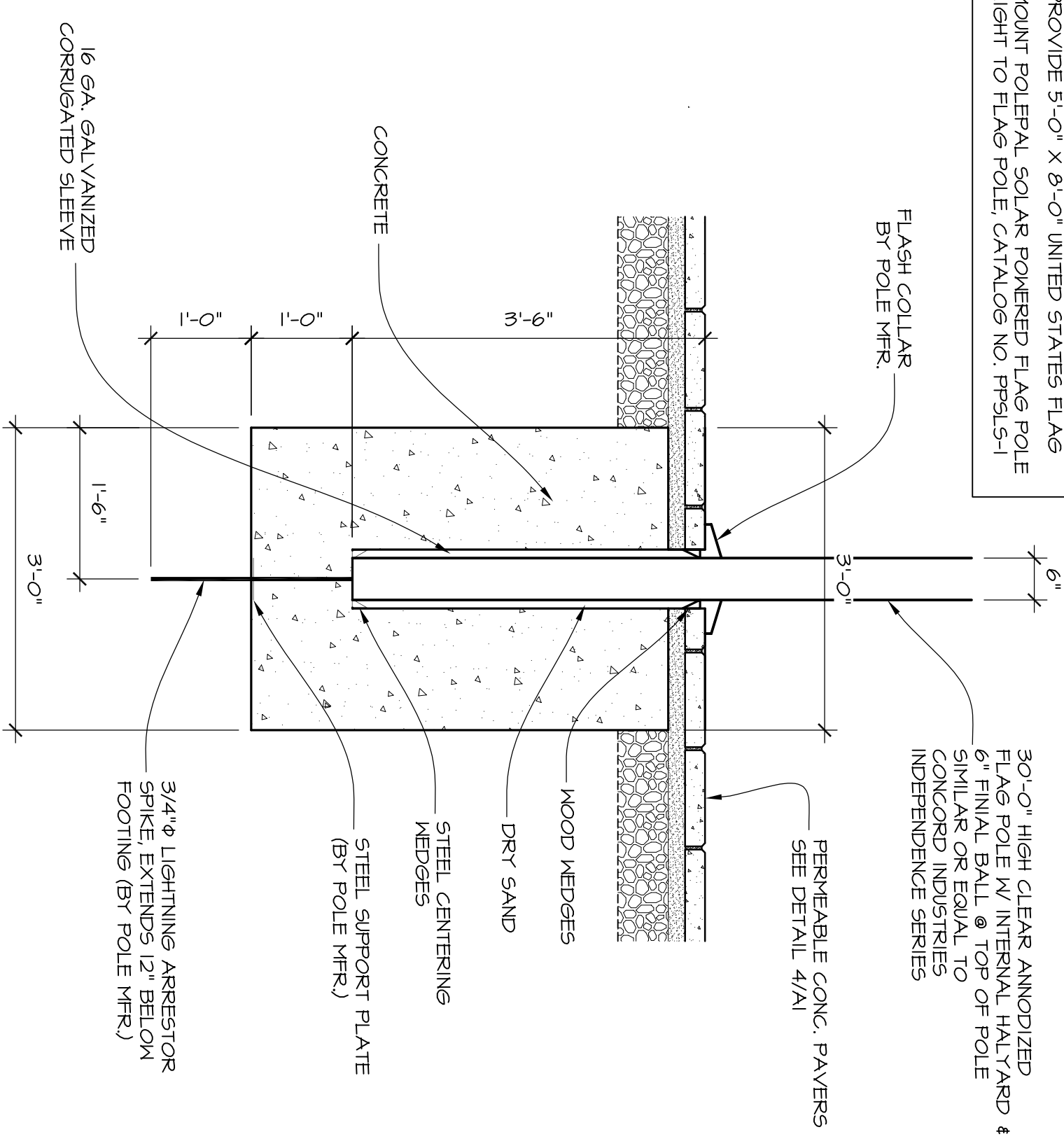


1 LOCATION PLAN

SCALE: N.T.S.

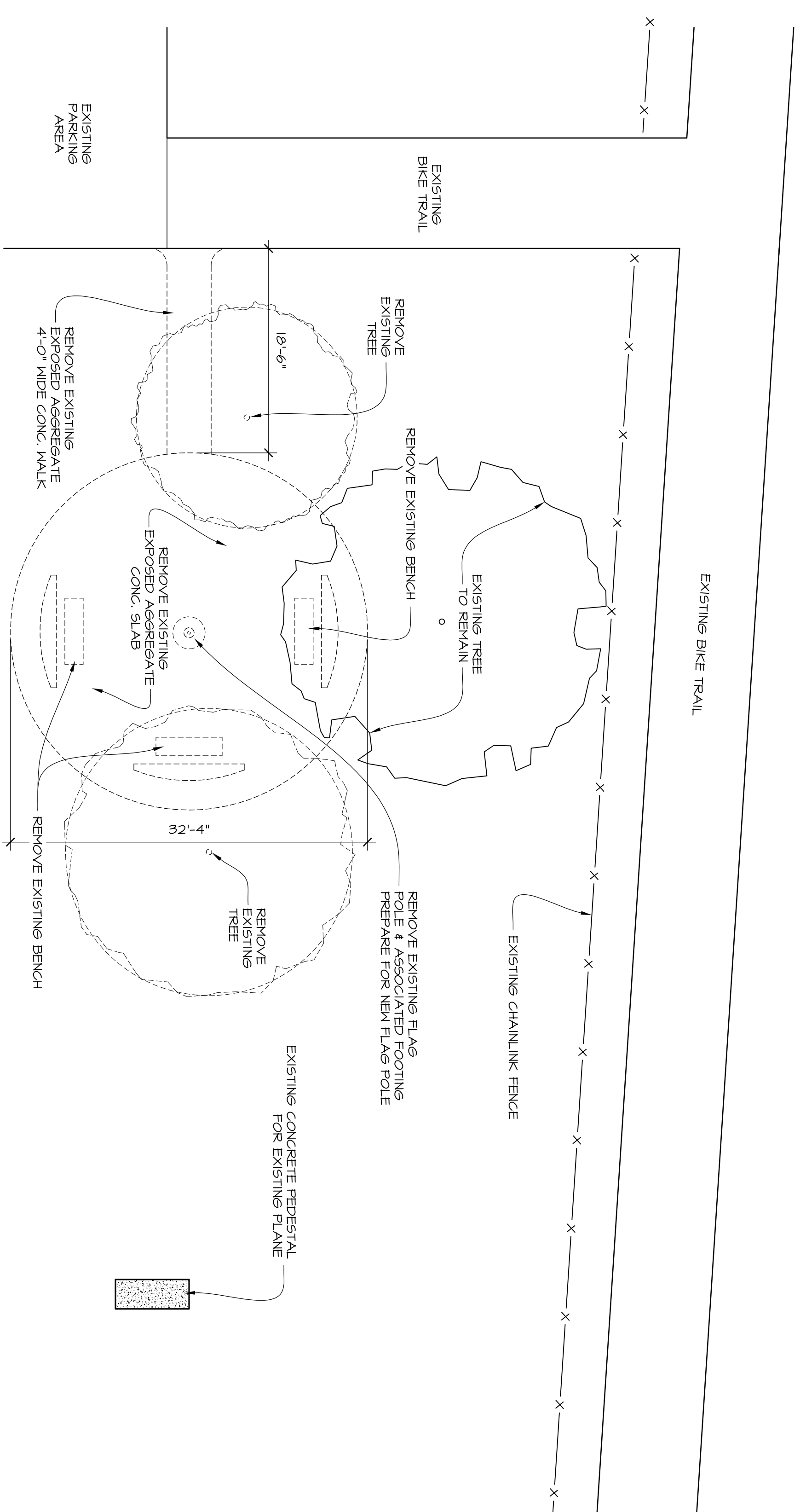


- FLAG POLE NOTES:**
1. PROVIDE 5'-0" X 8'-0" UNITED STATES FLAG
 2. MOUNT POLE/PAV SOLAR POWERED FLAG POLE LIGHT TO FLAG POLE CATALOG NO. FP9L5-1



3 FLAG POLE DETAIL

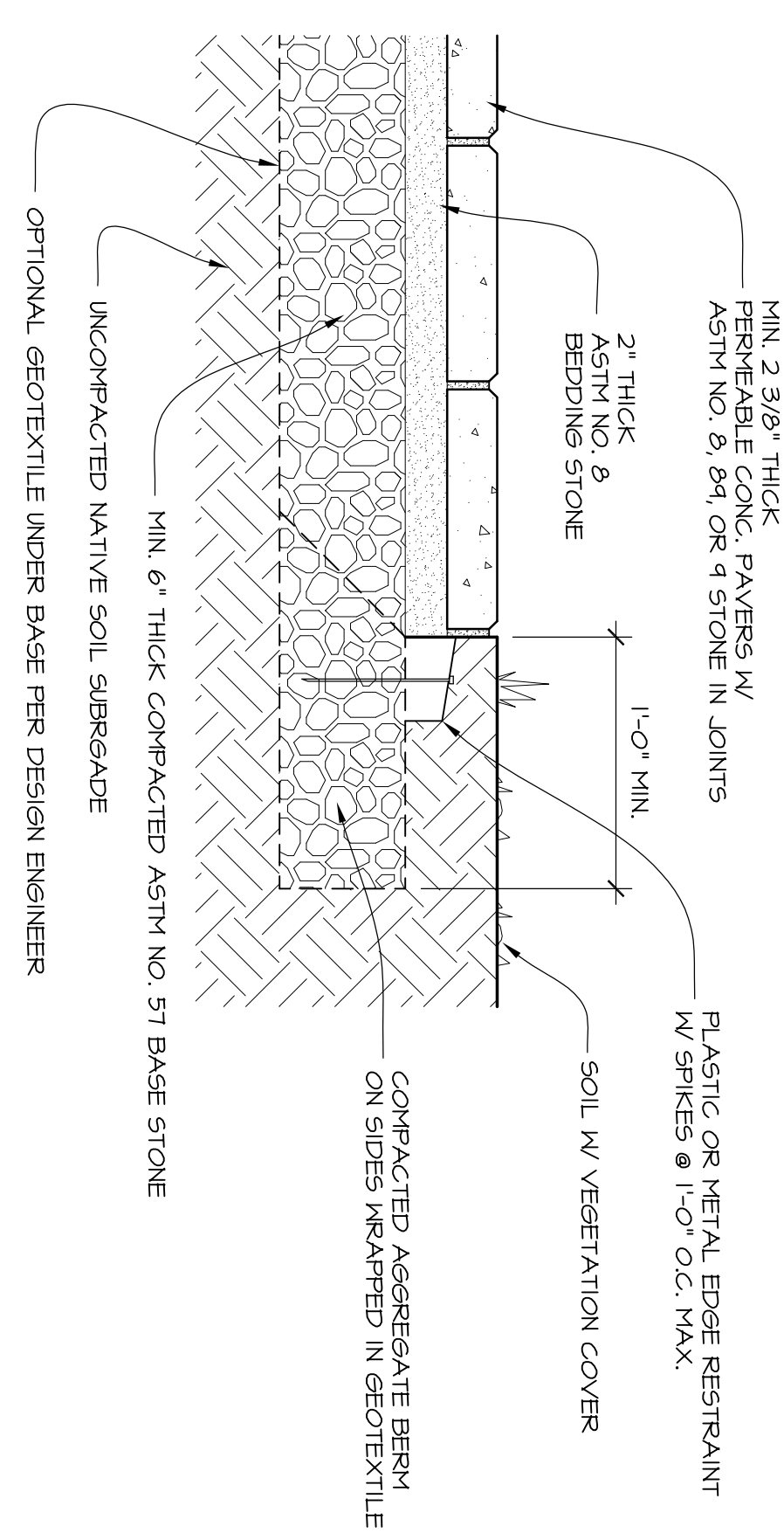
SCALE: 3/4" = 1'-0"



2 DEMOLITION PLAN

SCALE: 1/8" = 1'-0"

- NOTES:**
1. PEDESTRIAN USE ONLY.
 2. DESIGN MATERIAL & CONSTRUCTION TO ICRP GUIDE SPECIFICATIONS.
 3. PAYER SURFACES SLOPE MAX 18%.
 4. SOIL SUBGRADE MAX SLOPE 1/2%.
 5. THICKER BASE AND/OR DRAIN PIPES SLOPE FROM ADJACENT PERVIOUS SURFACES OR ROOFS.



4 PERMEABLE PAYER DETAIL

SCALE: 1/12" = 1'-0"

<p>HENDERSON ASSOCIATES ARCHITECTS</p> <p>309 - 311 N. MAIN ST. EDWARDSVILLE, IL 62025</p> <p>618.656.6618 fax 618.656.3939</p>	<p>Proposed Landscaping Project at</p> <h2>Edwardsville Township Park</h2> <p>Center Grove Road Edwardsville, Illinois 62025</p>	<p>PERMIT SET</p> <p>JOB#: 2017-28</p> <p>DNW BY: RMS</p> <p>CHK BY: RMS</p>	<p>REVISIONS</p>	<p>ISSUE DATE: 07.14.17</p>	<p>SHEET NO: A1</p> <p>OF 2</p>	<p>HENDERSON ASSOCIATES ARCHITECTS, INC.</p>
		<p>PERMITS SET</p>	<p>REVISIONS</p>	<p>ISSUE DATE: 07.14.17</p>	<p>SHEET NO: A1</p> <p>OF 2</p>	<p>HENDERSON ASSOCIATES ARCHITECTS, INC.</p>